
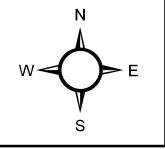
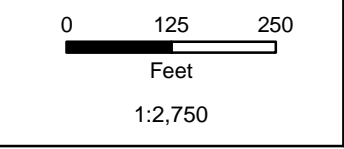




Prepared By:  VCS Environmental

Map Created: January 2024  
 Data Sources: County of Riverside

Service Layer Credits: Esri, HERE, Garmin, (c) OpenStreetMap contributors  
 Source: Esri, Maxar, Earthstar, GeoGraphics, and the GIS User Community

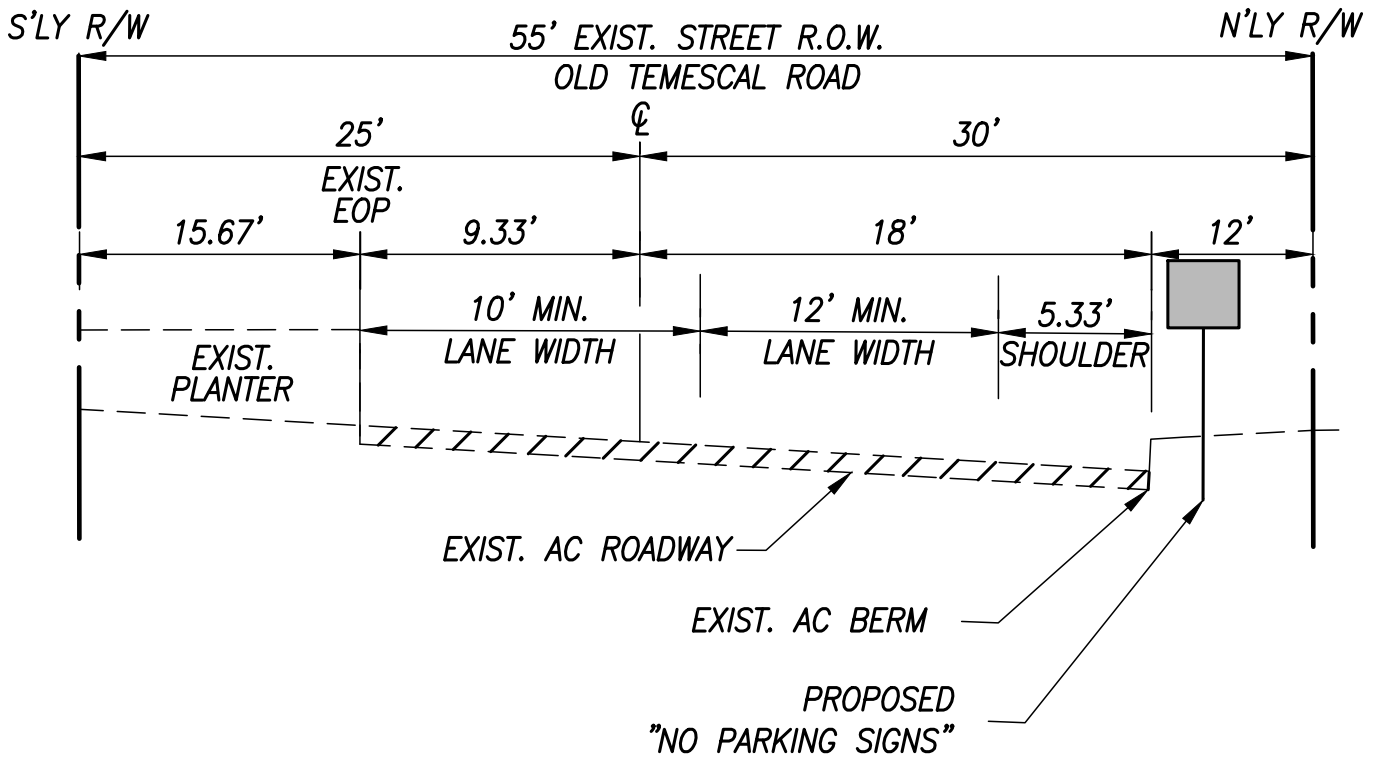


**Monteolivo Project**

Figure 6a Street Striping

**EXHIBIT 4**

**Figure 6b**



**SECTION A-A**

NTS